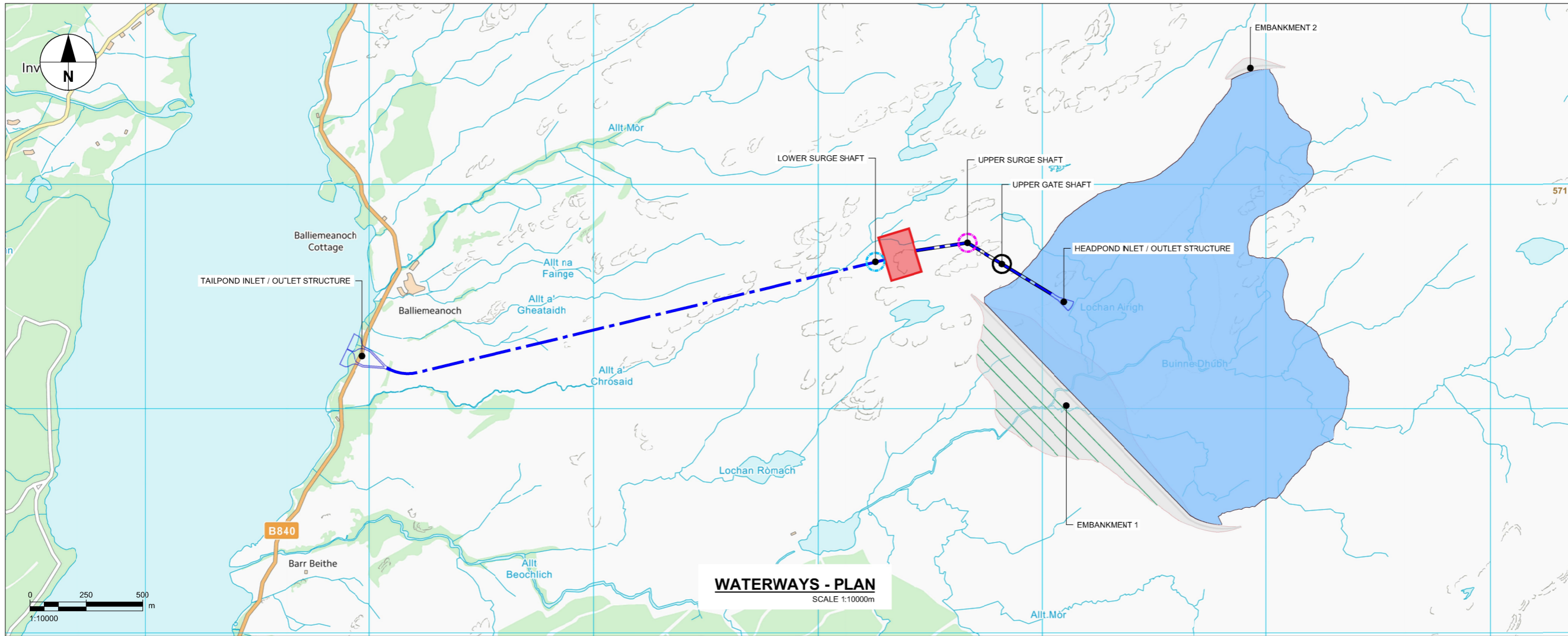


- WATERWAYS
- POWER CAVERN

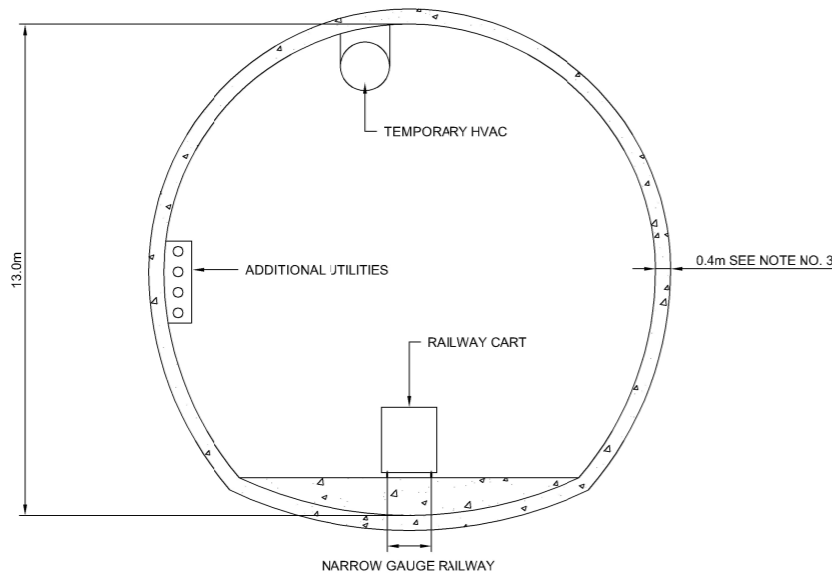
1. DRAWING IS FOR INDICATIVE PURPOSES ONLY.
2. ALL SECTIONS ARE INDICATIVE.
3. TUNNEL LINING THICKNESS IS SUBJECT TO ROCK SUPPORT DESIGN AT THE NEXT DESIGN PHASE. MINIMUM THICKNESS OF 400mm IS SHOWN INDICATIVELY.
4. THE CROSS SECTION IS SHOWN INDICATIVELY ASSUMING A DRILL AND BLAST WOULD BE ADOPTED FOR TUNNELING.
5. UPPER HEADPOND SHOWN IN LIGHT BLUE INDICATIVELY FOR REFERENCE.

A	HY	TP
I/R	DRAWN BY	CHECKED
		APPROVED

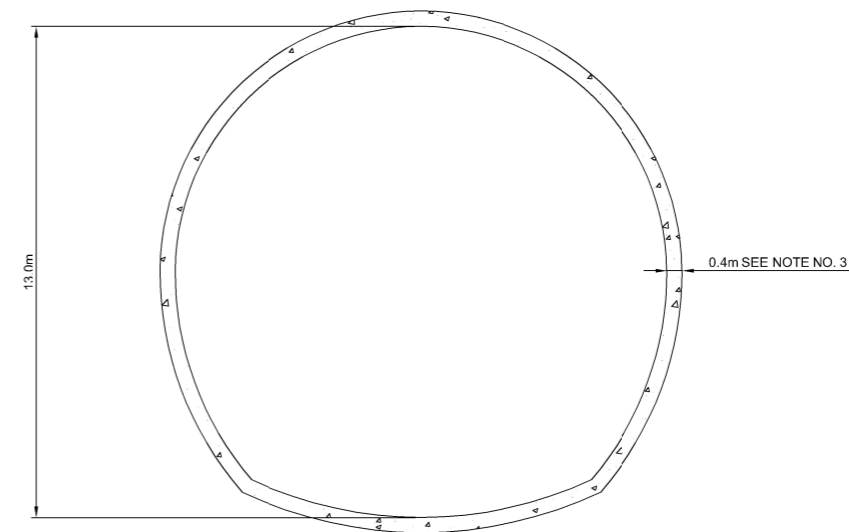
A	JULY 2024	FINAL
I/R	DATE	DESCRIPTION



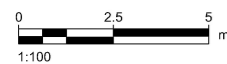
WATERWAYS - PLAN
SCALE 1:10000m



INDICATIVE WATERWAY TUNNEL - CONSTRUCTION
SCALE 1:100m



INDICATIVE WATERWAY TUNNEL - OPERATION
SCALE 1:100m



FOR INFORMATION ONLY NOT FOR CONSTRUCTION